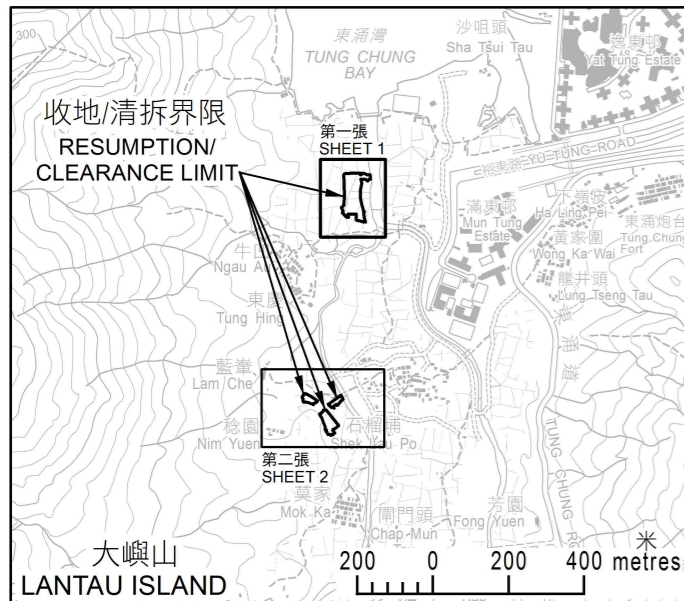


位置 LOCATION



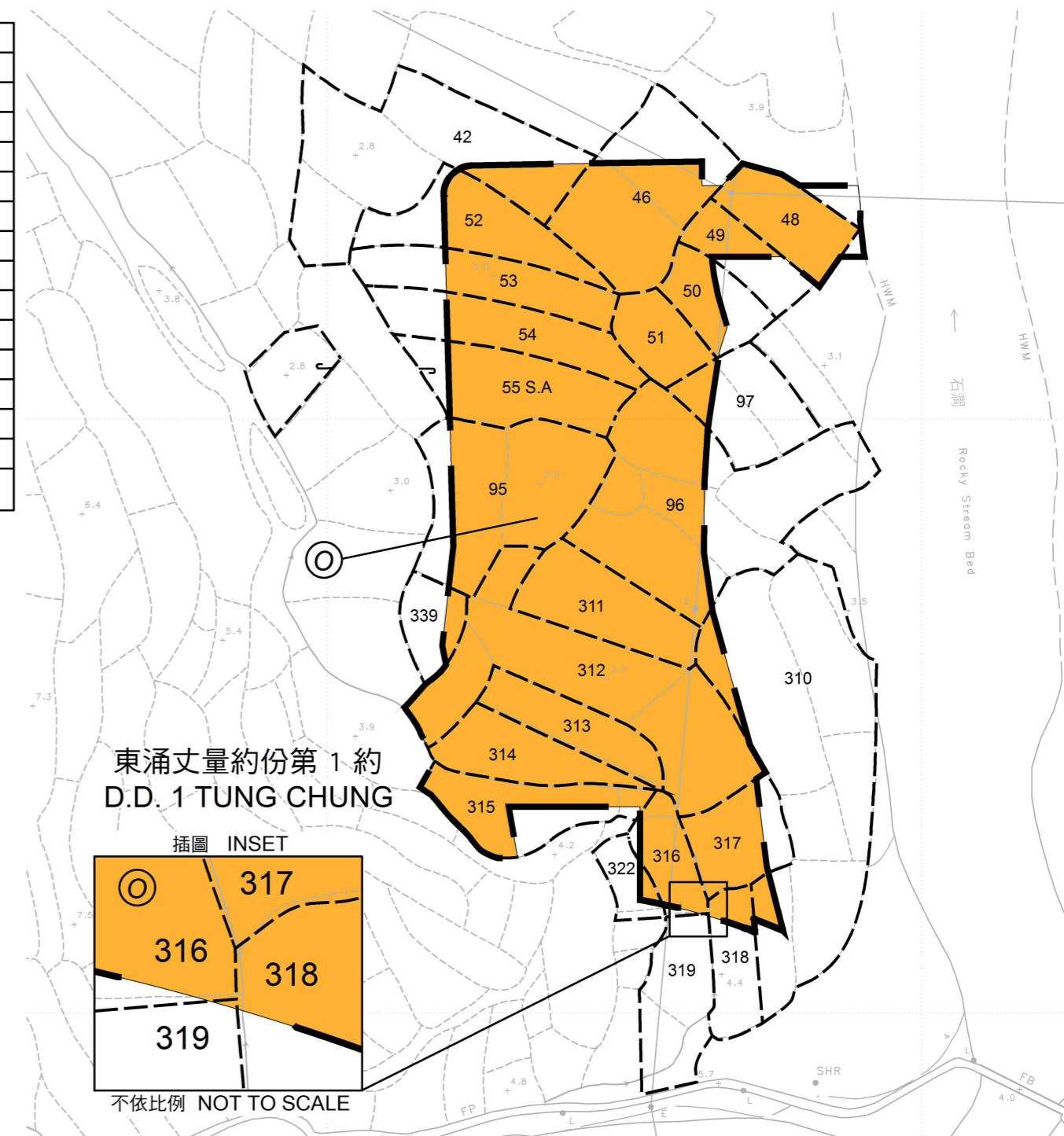
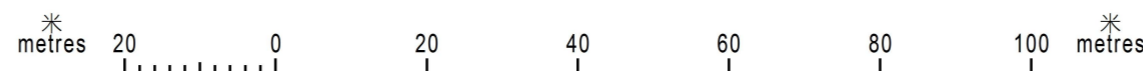
將予收回土地的面積
Area of Land to be Resumed

丈量約份編號 D.D. No.	地段編號 Lot No.	平方米(約數) m ² (about)	平方呎(約數) ft ² (about)
東涌第1約 1 TUNG CHUNG	42 (P)	113.3	1220
	46 (P)	410.6	4420
	48	242.8	2614
	49 (P)	90.5	974
	50 (P)	116.8	1257
	51	161.8	1742
	52 (P)	231.1	2488
	53 (P)	208.2	2241
	54 (P)	248.3	2673
	55 S.A (P)	327.8	3528
	95 (P)	542.5	5839
	96 (P)	605.5	6518
	97 (P)	47.8	515
	310 (P)	91.9	989
	311	323.8	3485
	312	849.9	9148
	313	202.3	2178
	314	323.8	3485
	315 (P)	152.0	1636
316 (P)	145.3	1564	
317 (P)	181.4	1953	
318 (P)	54.7	589	
319 (P)	0.2	2	
322 (P)	38.3	412	
339 (P)	33.8	364	
1797 (P)	75.8	816	
1798 S. A	121.4	1307	
1798 S. B (P)	52.3	563	
1800	40.5	436	
1801	161.8	1742	
1802 (P)	158.6	1707	
1817 (P)	121.8	1311	

1818 (P)	79.5	856
1819	80.9	871
1820 (P)	189.8	2043
1823 (P)	62.8	676
1827 (P)	26.8	288
1829 (P)	206.9	2227
1831 (P)	36.0	388
1832 (P)	33.0	355
1892 (P)	12.3	132
1894 (P)	236.2	2542
1896	121.4	1307
1897	121.4	1307
1898 (P)	109.9	1183
1899	40.5	436
1900 (P)	27.4	295
總面積 Total Area	7861.4	84622

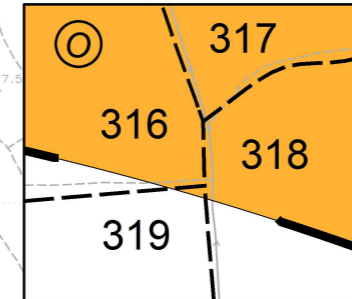
圖例
LEGEND

- 收地 / 清拆界限
RESUMPTION / CLEARANCE LIMIT
- 將予收回的土地
LAND TO BE RESUMED
- 地段界線
LOT BOUNDARY
- D.D. 丈量約份
DEMARCATIION DISTRICT
- S. 分段
SECTION
- (P) 部分
PORTION(S)
- 橙色
COLOURED ORANGE



東涌丈量約份第 1 約
D.D. 1 TUNG CHUNG

插圖 INSET



不依比例 NOT TO SCALE

只作識別用
FOR IDENTIFICATION PURPOSES ONLY

已簽署 SIGNED
(凌家輝) (K F LING)
離島地政專員 District Lands Officer, Islands
日期 Date 27 SEP 2023

地政總署 離島地政處
District Lands Office, Islands
Lands Department

圖則由離島測量處繪製
Plan Prepared by District Survey Office, Islands

© 香港特別行政區政府 版權所有 Copyright reserved - Hong Kong SAR Government

收地圖則
收回土地條例 (第 124 章)
收回土地以便進行東涌新市鎮擴展計劃，於東涌第 45C 區及第 45E 區興建雨水滯留及處理池

RESUMPTION PLAN
LANDS RESUMPTION ORDINANCE (CHAPTER 124)
RESUMPTION OF LAND FOR DEVELOPMENT AT TUNG CHUNG NEW TOWN EXTENSION,
CONSTRUCTION OF STORMWATER ATTENUATION AND TREATMENT PONDS IN AREAS 45C AND 45E, TUNG CHUNG

檔案編號 File No. LD DLO/IS 15/CRN/2021/K/TCNTE
LD DSO/IS W4289

測量圖編號 Survey Sheet No. 9-SE-13A

發展藍圖編號 Layout Plan No. -----

參考圖編號 Reference Plan No. 251854/LR/0709D
(土木工程拓展署 CEDD)

圖則編號 PLAN No. ISM3480a (二張的第一張)
(SHEET 1 OF 2)

日期 Date : 17/8/2023